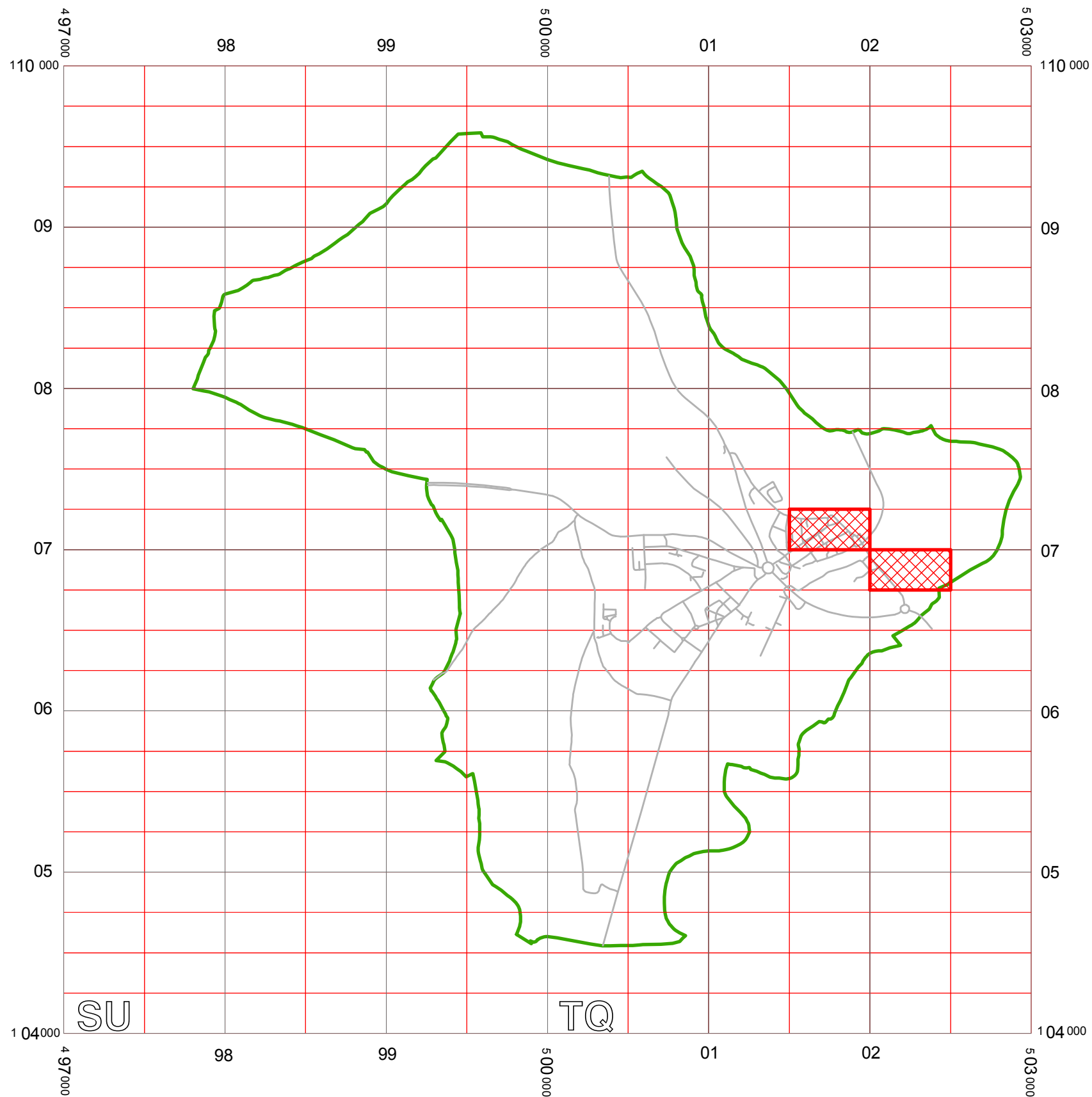


WEST SUSSEX COUNTY COUNCIL
((ARUN DISTRICT))
(PARKING PLACES AND TRAFFIC REGULATION)
(CONSOLIDATION) ORDER 2010)
(MINOR MILL LANE & THE CAUSEWAY) ORDER 2012

ARUNDEL: LOCATION OF WAITING RESTRICTIONS



KEY:

OS TILE GRID

PARKING TILE GRID

LOCATION OF WAITING RESTRICTIONS

ARUNDEL PARISH BOUNDARY

ARUN ROAD NETWORK



West Sussex County Council
Communities & Infrastructure
The Grange
Tower Street
Chichester
West Sussex
PO19 1RH

WEST SUSSEX COUNTY COUNCIL
((ARUN DISTRICT)
(PARKING PLACES AND TRAFFIC REGULATION)
(CONSOLIDATION) ORDER 2010)
(MINOR MILL LANE & THE CAUSEWAY)
ORDER 2012
LOCATION OF WAITING RESTRICTIONS





Reproduced from or based upon 2010 Ordnance Survey mapping
with permission of the Controller of HMSO (c) Crown Copyright reserved.
Unauthorised reproduction infringes Crown copyright and may lead
to prosecution or civil proceedings West Sussex County Council Licence No. 100023447


SCALE: 1:30,000
DATE: 02/11/2011

Key for Waiting Restrictions


All areas over which the provision of the orders apply are defined by the shaded areas as shown on the following plans plus a contiguous area not indicated on the plans of verge and/or footway between the carriageway edge and the highway boundary. The plans in this schedule are based upon grid references of the Ordnance Survey National Grid defined by the OSGB 36 triangulation.

Prohibition of waiting



100		z_circle	No waiting, loading and unloading at any time
101		check	No waiting at any time

111		pat 046	No waiting 9.00am-5.00pm Mon–Sat
-----	---	---------	----------------------------------

Free Limited Waiting

707		pat020	Waiting limited to 1hr No return within 1hr 9.00am-5.00pm Mon–Sat
-----	--	--------	--

Specified Vehicles

812		pat063	Loading bay-Goods vehicles only 8.00am-6.00pm Mon–Sat
830		check	Disabled persons vehicles at any time

WEST SUSSEX COUNTY COUNCIL
((ARUN DISTRICT) (PARKING PLACES AND
TRAFFIC REGULATION) (CONSOLIDATION) ORDER 2010)
(MINOR MILL LANE & THE CAUSEWAY) ORDER 2012

West Sussex County Council in exercise of their powers under Sections 1 (1) 2 (1) and (2), 4 (2), 45, 46, 49 and 53 and Part IV of Schedule 9 of the Road Traffic Regulation Act 1984 "the Act" as amended and of all other enabling powers and after consultation with the chief officer of police in accordance with Part III of Schedule 9 to the Act hereby make the following Order:-

1. This Order shall come into operation on the 2nd day of November 2012 and may be cited as "West Sussex County Council ((Arun District) (Parking Places and Traffic Regulation) (Consolidation) Order 2010) (Minor Mill Lane & The Causeway) Order 2012."
2. The "West Sussex County Council (Arun District) (Parking Places and Traffic Regulation) (Consolidation) Order 2010" is hereby amended by the deletion from it of the plans specified in the First Schedule to this Order and the substitution of the plans attached in the Second Schedule to this Order.

FIRST SCHEDULE
Plan numbers to be revoked

TQ0107SES (Issue No. 2)
TQ0206NWN (Issue No. 2)

SECOND SCHEDULE
Plans to be substituted
(as attached)

TQ0107SES (Issue No. 3)
TQ0206NWN (Issue No. 3)

The COMMON SEAL of WEST SUSSEX
COUNTY COUNCIL was hereto affixed


the SIXTEENTH day of OCTOBER 2012

in the presence of



Authorised Signatory

)
)
)
)
) (L.S.)
)
)
)
)

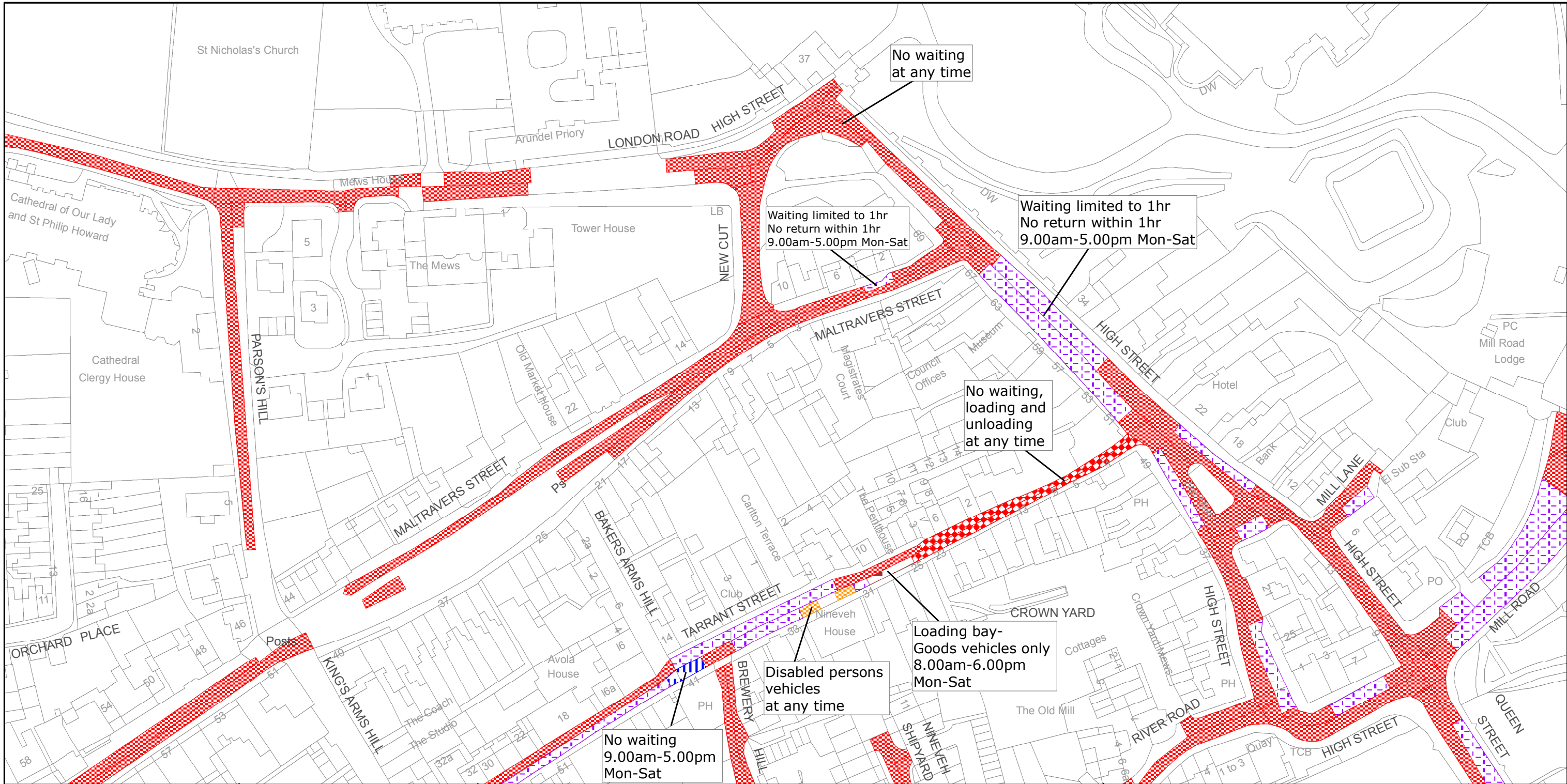


I HEREBY CERTIFY THIS TO
BE A TRUE COPY OF THE
ORIGINAL DOCUMENT

04/08 DELEGATED AUTHORITY

.....
Authorised Officer

WEST SUSSEX COUNTY COUNCIL



West Sussex County Council
 Communities & Infrastructure
 The Grange
 Tower Street
 Chichester
 West Sussex
 PO19 1RH

ARUN DISTRICT: ARUNDEL
 WAITING RESTRICTIONS

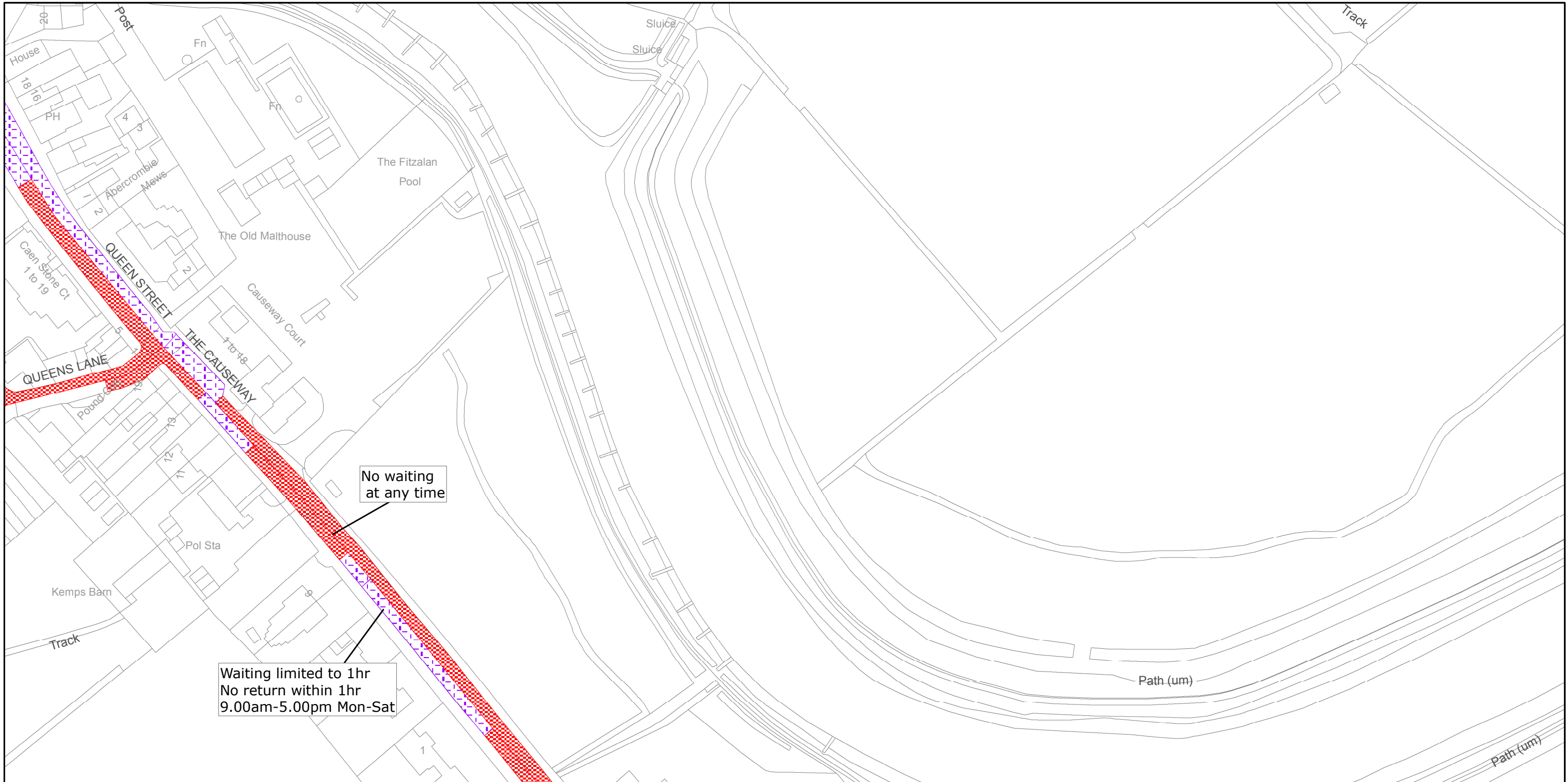
Reproduced from or based upon 2010 Ordnance Survey mapping with permission of the Controller of HMSO (c) Crown Copyright reserved.
 Unauthorised reproduction infringes Crown copyright and may lead to prosecution or civil proceedings West Sussex County Council Licence No. 100023447

TILE REF NO:
 TQ0107SES

SHEET ISSUE NO 3
 SHEET ACTIVE FROM 02/11/2012

N

 SCALE:
 1:1250
 at A3 size



West Sussex County Council
Communities & Infrastructure
The Grange
Tower Street
Chichester
West Sussex
PO19 1RH

ARUN DISTRICT: ARUNDEL

WAITING RESTRICTIONS

Reproduced from or based upon 2010 Ordnance Survey mapping with permission of the Controller of HMSO (c) Crown Copyright reserved.
Unauthorised reproduction infringes Crown copyright and may lead to prosecution or civil proceedings West Sussex County Council Licence No. 100023447

TILE REF NO: TQ0206NWN

SHEET ISSUE NO 3
SHEET ACTIVE FROM 02/11/2012



SCALE:
1:1250
at A3 size